AIRCRAFT PARKING CHART - ICAO

Gdańsk GROUND 131.330
Gdańsk TOWER 118.105

GDAŃSK Lech Walesa

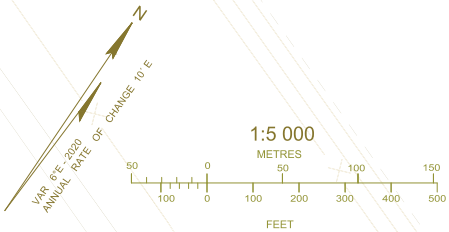

ELEVATIONS IN FEET, DIMENSIONS IN METERS
TAXIWAYS : 23m WIDE

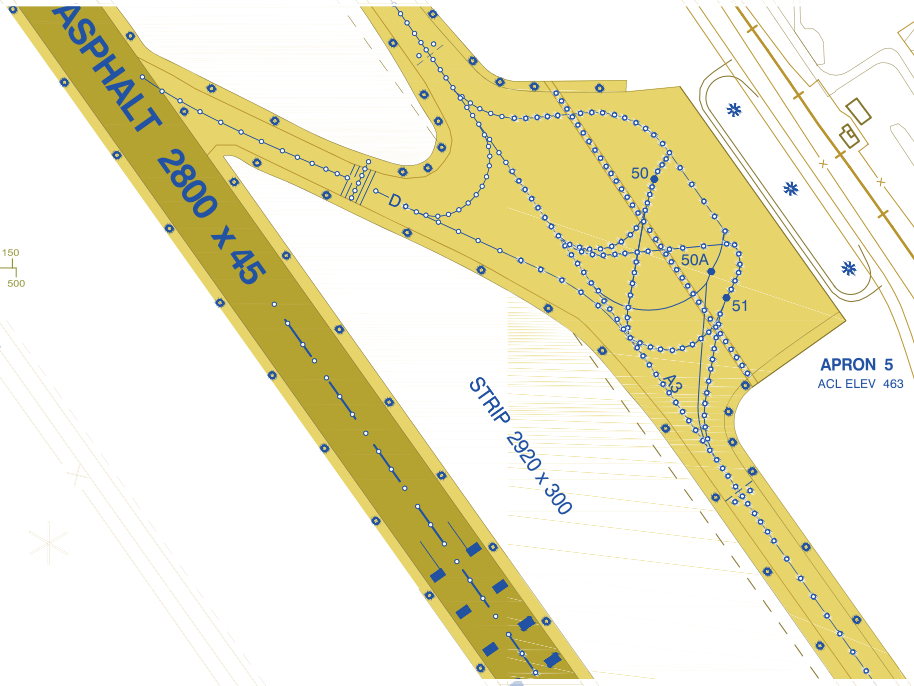

LEGEND	
AIRCRAFT STAND	• 1
RUNWAY / TAXIWAY EDGE LIGHT	○
APRON LIGHT	✱
TAXI - HOLDING POSITION	

INS COORDINATES FOR AIRCRAFT STANDS

PARKING POSITION	LATITUDE	LONGITUDE	TYPE OF AIRCRAFT
APRON 5			
50	54°22´37.10´´N	018°28´43.03´´E	A321
50A	54°22´36.06´´N	018°28´46.58´´E	B763
51	54°22´35.76´´N	018°28´47.56´´E	A321

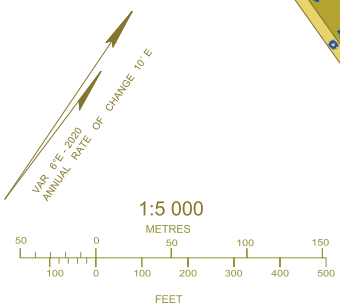

ELEVATIONS IN FEET, DIMENSIONS IN METERS
TAXIWAYS : 23m WIDE EXCEPT:
TWYS: K, W 11m WIDE
TWY J 12m WIDE

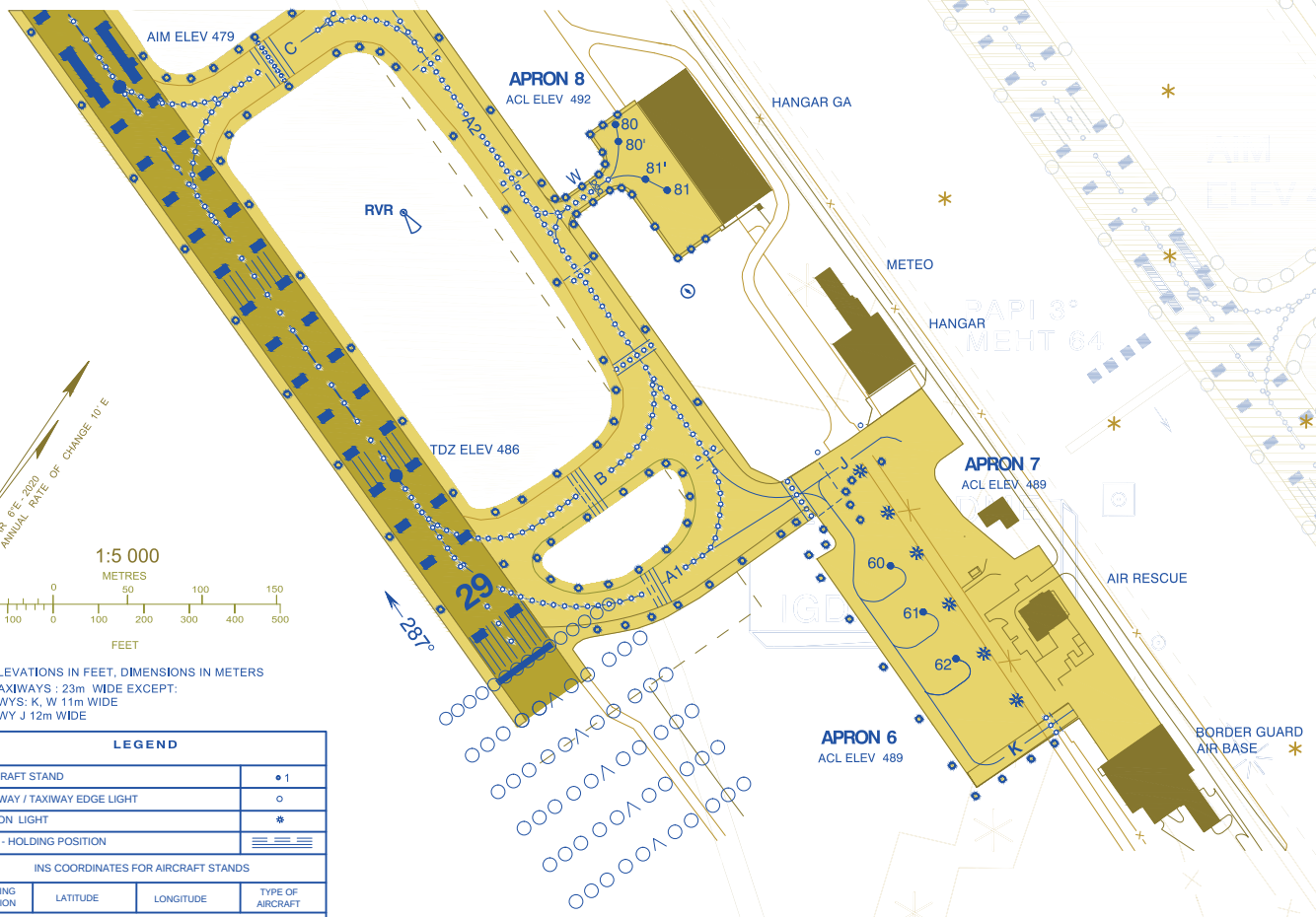

LEGEND	
AIRCRAFT STAND	• 1
RUNWAY / TAXIWAY EDGE LIGHT	○
APRON LIGHT	✱
TAXI - HOLDING POSITION	

INS COORDINATES FOR AIRCRAFT STANDS

PARKING POSITION	LATITUDE	LONGITUDE	TYPE OF AIRCRAFT
APRON 6			
60	54°22´22.46´´N	018°29´39.78´´E	AN28
61	54°22´21.98´´N	018°29´41.72´´E	AN28
62	54°22´21.49´´N	018°29´43.66´´E	AN28
APRON 8			
80	54°22´27.48´´N	018°29´22.47´´E	PC24
80'	54°22´27.20´´N	018°29´22.89´´E	PC24
81	54°22´26.85´´N	018°29´25.38´´E	CL35
81'	54°22´26.81´´N	018°29´24.48´´E	CL35

„ARGEO" s.c. IN GDANSK
© 2021, ArGeo s.c w Gdańsku, ALL RIGHTS RESERVED

DATE OF SURVEY
POMIAR WYKONANO 09.10.2021