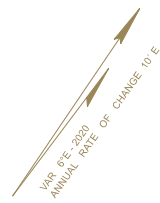
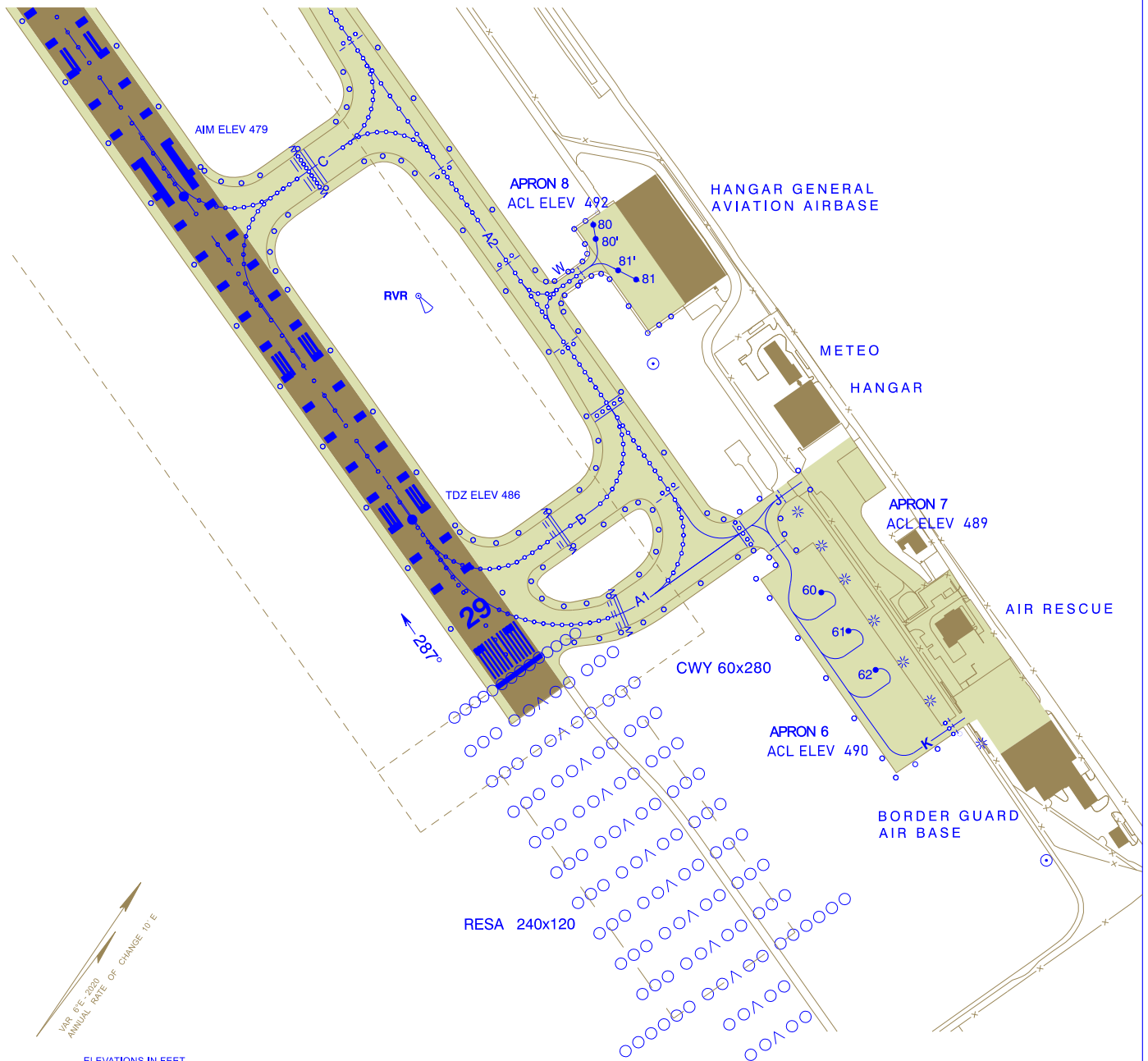


AIRCRAFT PARKING CHART - ICAO

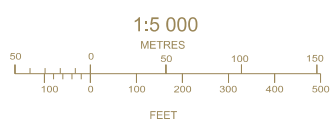
Gdańsk GROUND 131.330
Gdańsk TOWER 118.105

GDAŃSK Lech Walesa



ELEVATIONS IN FEET
DIMENSIONS IN METRES
BEARINGS ARE MAGNETIC
TAXIWAYS : 23m WIDE EXCEPT:
TWYS: K, W 10,5m WIDE
TWY J 12m WIDE

LEGEND			
AIRCRAFT STAND	◦ 1		
RUNWAY / TAXIWAY EDGE LIGHT	○		
APRON LIGHT	✱		
TAXI - HOLDING POSITION	≡≡≡		
INS COORDINATES FOR AIRCRAFT STANDS			
PARKING POSITION	LATITUDE	LONGITUDE	TYPE OF AIRCRAFT
APRON 6			
60	54°22'22,46"N	018°29'39,78"E	AN28
61	54°22'21,98"N	018°29'41,72"E	AN28
62	54°22'21,49"N	018°29'43,66"E	AN28
APRON 8			
80	54°22'27,48"N	018°29'22,47"E	PC24
80'	54°22'27,20"N	018°29'22,89"E	PC24
81	54°22'26,85"N	018°29'25,38"E	CL35
81'	54°22'26,81"N	018°29'24,48"E	CL35



Correction: new chart. ELEV in PL-EVRF2007-ANH